

UTILIZATION CERTIFICATE LIST

Sl No	Folio No	Development Rights Certificate No.	Name and Address of the Land Owner of the land surrendered	Development rights issued for land/ building area surrendered in Sq.mtrs	Utilization of Development Rights in Sq.mtrs
1	2	3	4	5	6
1	62	2039	Smt. Jayamma W/o Narasimhaiah, Muddanapalya Village, Vishwanidam (P), Yeshwanthpura (H) Bangalore North Taluk.	388.93	233.28
2	48	1692	Sri N Hemaraj S/o Narayanappa, Sy No. 48/3 Varanasi Village, Bidarahalli (H) T.C. Palya (P), Bangalore - 36	148.65	105.66
3	121	3509	1. C. Krishnappa S/o Late Chikkapillappa, 2. Muniraju S/o Late Chikkapillappa, 3. Jayaram S/o Late Chikkapillappa. No.5 Opp Panchayathi Kacheri, Horamavu Agrahara Main road, Chikkapillappa Layout, Horamavu, Bangalore - 43	3916.90	5717.15
4	48	1691	Sri N Hemaraj S/o Narayanappa, Sy No. 48/3 Varanasi Village, Bidarahalli (H) T.C. Palya (P), Bangalore - 36	340.17	239.14
5	48	1685	Smt. Nagamma W/o Muniyappa, Bilishivale Village, Doddanekundi (P), Bidarahalli (H), Bangalore East	466.87	328.58
6	101	3009	Sri Siddappa S/o Munichennappa, No. 34 Kanaka Nagar, Bangalore East Taluk	525.16	487.14
7	118	3443	M.H. Sundareshan S/o Late Hanumappa, No. 141 M.R. Layout, Lingarajapura, Bangalore North	1046.40	485.89
8	56	1883	T.K. Venkatesh S/o V Krishnappa, No. 346, Sector-A, 13th Main road, Yelahanka New Town, Bangalore -64	269.22	745.02
9	50	1735	1. B.N. Manjunath 2. B.N. Nagaraju 3. K.N. Devaraju S/o Narayanaswamy, Kogilu Grama, Yelahanka (H) Bangalore North Taluk.	716.43	1982.59
10	49	1718	Smt. Narayanamma W/o Late Narasimhaiah, KogiluGrama, Yelahanka (H) Bangalore North Taluk.	436.79	461.12
11	72	2280	1. Poovaddi Venkateshwarlu 2. P Sriharitha, No. 2 Annapoorneshwari Complex, Kowdenahalli, Kallakere Main road, Ramamurthy Nagar, Bangalore - 16	298.48	946.75
12	115	3358	Kanthappa S/o Narasappa, No. 21, Tirumenahalli, Bangalore North Taluk	565.20	187.60
13	36	1384	Smt. Chinnamma, W/o Muddappa Reddy, Sy No. 30 Chokkanahalli Village, Yelahanka (H) Bangalore North Taluk	1192.86	398.19
14	116	3385	Sri Munikrishnappa S/o Munithimmappa, No. 1/98 6th Cross, Kogilu layout, Yelahanka (H) Bangalore North Taluk.	522.07	551.15

[Handwritten Signature]

[Handwritten Mark]

[Handwritten Mark]

UTILIZATION CERTIFICATE LIST

Sl No	Folio No	Development Rights Certificate No.	Name and Address of the Land Owner of the land surrendered	Development rights issued for land / building area surrendered in Sq.mtrs	Utilization of Development Rights in Sq.mtrs
1	2	3	4	5	6
15	113	3325	Smt. Vasanthamma W/o Late Muniyappa, No. 17 Mailanahalli Village, Jaala (H), Bangalore North Taluk	620.81	168.86
16	106	3139	Smt. Sunandamma W/o Yellappa, No. 81, Geddalhalli Village, K.R. Puram (H) Bangalore East Taluk.	521.56	1642.91
17	118	3433	Smt. Muniyamma W/o Krishnappa, K.ChannasandraVillage, K.R. Puram (H) Bangalore East Taluk.	1055.25	1275.70
18	99	2969	Sri M. Krishnamurthy, S/o Late Munikempaiah, Medahalli Village, Virodha Nagar (P) Bidarahalli (H) Bangalore East Taluk	82.50	36.26
19	99	2974	1. Dhamji Bai Ramji S/o Ramji K. Patel. 2. Bharath Kumar, Ramji S/o Ramji K. Patel. Halehalli village, Bidarahalli (H) Bangalore East Taluk	191.77	63.50
20	105	3110	Ashwatappa S/o Munibairappa, No. 20 Mailanahalli Village, Bangalore Urban.	661.51	110.50
21	98	2949	Manyatha Developers Pvt Ltd., Thaparniketan, 3rd Floor, Brunton road, Bangalore - 560001	2827.50	1080.10
22	112	3300	Narayan Reddy and Shantappa Reddy, Both Sons of late Venkatappa Reddy, Billi Shivalay Village, Bidarahalli (H) Bangalore East Taluk.	1336.00	601.00
23	131	3751	Sri. G.K. Muruli S/o Late G.R. Krishnappa, # 142, Gunjur Village, Varthur (H) Bangalore East Taluk.	562.50	304.30
24	131	3756	Sri G.R. Narayanappa S/o Late Ramaiah, No. 2953 Service road, Maruthi Mandira, Chord Road, Vijayanagar	162.75	91.50
25	129	3713	Sri. K.M. Rajendra S/o M.K. Krishnamurthy No.3 1st Main road, C.K.C. Gardan Chamrajpet, Bangalore.	720.37	122.00
26	106	3150	Sri. Amara Narayana Swamy S/o Narayana, # 122 Mylanahalli Village, Jala (H) Bangalore North Taluk	1323.81	127.60
27	131	3757	Sri. G.R. Narayanappa S/o Late Ramaiah # 322 Gunjur Village, Varthur (H) Bangalore East Taluk	542.70	305.00
28	131	3755	Sri. Anjinappa S/o Muniyappa, No. 86 Gunjur Village, Varthur (H) Bangalore East Taluk.	218.25	33.40
29	62	2040	Sri Ajith Singh Dhaliwal S/o Sujith Singh Dhaliwal, Sy No. 28/3 & 30/3 Chudenapura Village, Kengeri (H) Bangalore South Taluk.	2258.22	1139.40
30	46	1650	Arun B. Patankar S/o Vishwanth Patankur Bhavani Shankar # 24 Pawathi Race Course Road, Madhavanagar.	233.99	956.70

S A

CSA

UTILIZATION CERTIFICATE LIST

Sl No	Folio No	Development Rights Certificate No.	Name and Address of the Land Owner of the land surrendered	Development rights issued for land/building area surrendered in Sq.mtrs	Utilization of Development Rights in Sq.mtrs
1	2	3	4	5	6
31	106	3147	Janardhana S/o Pilla Venkatarayappa, # 4 B.K. Halli Village, Bangalore North Taluk, Bangalore.	390.19	19.60
32	105	3117	K. Jayarama S/o Kadarappa # 153 B.K. Halli Village, Bangalore North Taluk, Bangalore.	167.22	27.90
33	51	1764	Masjid-e-aksari & Shia Qubrastan Managing Committee, Represented by its Secretary Mirza Akbar Ali, # 15 Hosur Road, Richmond Town, Bangalore - 25	676.14	2045.10
34	113	3315	M. Lakshmana S/o Muni Venkatappa, # 314, Hennur Main road, Narayanappa Layout, Kalyanagar Post, Bangalore	1153.53	216.20
35	113	3314	T. Govindappa S/o Thimmarayappa # 01, Kothanur Village, K.R.Pura, Bangalore East Taluk, Bangalore	994.98	186.49
36	114	3343	Narayana Swamy & Other Eleven Members, # 25 Mylanahalli, Jala (H) Bangalore North, Bangalore	678.78	34.27
37	127	3662	1. Smt S Sham Shad Begum 2. Sri Mohammed Anif Khan 3. Sri Majanil Khan 4. Sri Mohammed Ali Khan # 42, Sathanur Village, Bangalore North Taluk, Bangalore	759.00	38.80
38	116	3390	Sri Rajanna S/o Late Narasimiah, # 67, Kogilu, Yelahanka (N) Bangalore	847.08	113.90
39	116	3381	Sri Naryana Swamy S/o Papanna, # 114, B.K. Halli Village, Bangalore	321.90	17.72
40	116	3380	Smt Manjula S/o Papanna 1st Nagarathpet, Shidlagatta Village, Chikkaballapura, Bangalore	321.90	17.72
41	1	28	M/s CBCI society for medical education, St. Johns Medical College Hospital John Nagara, Bangalore	1008.42	3695.49
42	1	27	M/s CBCI society for medical education, St. Johns Medical College Hospital John Nagara, Bangalore	909.97	3335.61
43	98	2937	P.R. Venkatesh S/o SK Rajagopal, Hoodi, Shantinagar, Ayappanagar main road, Mahadevapura (P) Bangalore	252.83	244.53
44	103	3063	Smt Lakkamma W/o Lingappa Kannur Village, Bidarahalli (H) Bangalore East Taluk	470.31	35.16
45	103	3061	Smt Jayalakshamma W/o Narayana Rao, Kannur Village, Bidarahalli (H) Bangalore East Taluk, Bangalore	543.49	40.63
46	44	1581	B.M. Prabhakaran S/o B.V. Marappa, No.2, 4th Cross, Vittal Malya Hospital Road, Bytarayanapura, Mysore main road, Bangalore	168.16	2689.31
47	44	1582	B.M. Sudharshan, No.2, 4th Cross, Veterinary Hospital Road, Bytarayanapura, Mysore main road, Bangalore	81.71	1306.75

(Handwritten signatures and initials)


UTILIZATION CERTIFICATE LIST

SI No	Folio No	Development Rights Certificate No.	Name and Address of the Land Owner of the land surrendered	Development rights issued for land/ building area surrendered in Sq.mtrs	Utilization of Development Rights in Sq.mtrs
1	2	3	4	5	6
48	105	3120	Sri Muniyappa S/o Gullappa, # 331, Bagalur Village, Jala (H) Bangalore North Taluk	239.19	96.65
49	109	3221	K.G. Shivarudraiah S/o Late K.N. Gangappa, No.36/33, Kaggadasapura, C.V. Ramannagar, Bangalore East Taluk, Bangalore	210.81	411.40
50	43	1573	B.R. Hemanth Kumar S/o Late Ramakrishnappa, No. 2/1, 1st Main road, Bytarayanapura, Mysore Road, Bangalore	59.41	374.28
51	43	1574	B.N. Lakshmish S/o Late B.L. Narasimha Murthy, No. 292, Avalahalli, Bytarayanapura, Mysore road, Bangalore.	59.52	374.97
52	21	1020	C.N. Nataraj S/o Late C.R. Nagappa Plot No. B-01, GF Sylon Heritage No. 4, Church road, Basavanagudi, Bangalore	162.50	2395.51
53	21	1020	C.N. Nataraj S/o Late C.R. Nagappa Plot No. B-01, GF Sylon Heritage No. 4, Chorch road, Basavanagudi, Bangalore	162.50	396.82
54	-	24	D.H Ramanjinappa S/o Late Doddahanumanthappa. Sy No. 498/2, Kalkere Village, K.R. Puram (H), Bangalore East Taluk.	1044.80	3135.20
55	-	15	T. Govindappa S/o Thimmarayappa, V. Deepak S/o Late Venkataswamappa, V. Darshan S/o Late Ventakaswamappa, K. Kiran Kumar S/o Late Kodandaramaiah Narayanamma W/o Late Anjinappa. Kothanur Village, Kothanur (P), K.R.Pura, Bangalore East Taluk.	1919.94	4168.88
56	-	9	T. Govindappa S/o Thimmarayappa, # 336, Srimatrukrupa Nilaya, Dasappa Thimmarayappa Road, Kothnur, Dr. Shivaramakaranth Nagar, Bangalore.	418.53	938.06
57	-	26	M.Basavaraju & Hari Prasad.B S/o Late K. Madappa & Basavaraj.V.M. Kalkere Village, Horamavu (P), Bangalore - 43	1311.90 *(355.00)	987.19
58	-	26	M.Basavaraju & Hari Prasad.B S/o Late K. Madappa & Basavaraj.V.M. Kalkere Village, Horamavu (P), Bangalore - 43	1311.90 *(681.00)	2043.52
59	-	17	M. Ravikumar S/o Muniyappa @ Chikkappaiah @ Papaiah. Sy No. 50, 51 & 52 Kalkere Village, K.R. Puram (H), Bangalore East Taluk.	1821.00 *(730.00)	2639.73
60	-	007	K.J. Alphons S/o K.V. Joseph, # 6, 1st Cross, Markam Road, Ashok Nagar, Bangalore - 25	3960.00 *(3015.00)	8503.43
61	-	023	D.H Ramanjinappa S/o Late Doddahanumanthappa. Sy No. 305, Mahadeshwara Nilaya, Kalkere Village, K.Horamavu (P) Bangalore - 43	1311.42	3935.26

Handwritten signatures and initials.

UTILIZATION CERTIFICATE LIST

Sl No	Folio No	Development Rights Certificate No.	Name and Address of the Land Owner of the land surrendered	Development rights issued for land/ building area surrendered in Sq.mtrs	Utilization of Development Rights in Sq.mtrs
1	2	3	4	5	6
62	-	010	K.S. Somashekar S/o Late T. Sonnappa, Kothanur Village, Kothanur (P), K.R. Puram (H), Bangalore East Taluk.	836.51 *(510.00)	5143.78
63	-	010	K.S. Somashekar S/o Late T. Sonnappa, Kothanur Village, Kothanur (P), K.R. Puram (H), Bangalore East Taluk.	836.51 *(180.00)	778.93
64	-	025	Ravi Narayana Reddy, Ramamohan Reddy & Ahalya Krishna Reddy, No. 478, Mahapadma, Krishna Temple Road, 1st Stage, Indiranagar, Bangalore - 38.	4298.36 *(824.00)	1770.57
65	128	003688	Sri. B.R. Shetty S/o Late Shembhu Shetty. Residing at: Opp Commando Hospital, Ulsoor, Bangalore	15424.68 *(4095.00)	2468.26
66	128	003688	Sri. B.R. Shetty S/o Late Shembhu Shetty. Residing at: Opp Commando Hospital, Ulsoor, Bangalore	15424.68 *(2730.00)	1645.50
67	128	003688	Sri. B.R. Shetty S/o Late Shembhu Shetty. Residing at: Opp Commando Hospital, Ulsoor, Bangalore	15424.68 *(1625.00)	3274.90
68	020	020	B. Ramakrishna Late H.P. Bettegowda. #189 Saraswathi Nagar, Vijaya Nagar, Bangalore.	2006.680	1134.93
69	04	005	Ramanjulu Raju (GPA Holder of Raghuram B.R) S/o Late V. Subbaraju. # 27/1, 47th Cross, 8th Block, Jayanagar, Bangalore - 560 082.	1618.72 *(1470.00)	5628.63
70	90	002728	1. Dr. H.V. Venkatesh S/o Late H. Venkateshamappa. 2. Prabhavathi W/o Dr. H.V. Venkatesh. 3. H.V. Vivek S/o Dr. H.V. Venkatesh. 4. H.V. Vashughosh S/o Dr. H.V. Venkatesh All Residing at # 1926, 30th Cross, 11th Main, BSK 2nd Stage, Bangalore.	205.65	1438.61
71	50	001738	Dinesh Pukhraj Talera S/o Late Pukhraj Siremal Talera. # 11, Kasturaba road, Bangalore - 560001	3349.62	492.39
72	50	001736	Kamalesh Pukhraj Talera S/o Late Pukhraj Siremal Talera. # 11, Kasturaba road, Bangalore - 560001	4259.32 *(4105.00)	603.43
73	128	003690	Nagarajappa S/o Venkataswamappa	729.19 *(642.97)	1570.08
74	128	003688	Sri. B.R. Shetty S/o Late Shembhu Shetty. Residing at: Opp Commando Hospital, Ulsoor, Bangalore	15424.68 *(4785.00)	13891.93
75	043	043	Vinod Kumar S/o Late Pillanjinappa. Kalkere Village, Old floor Mill Road, Horamavu Post Bengaluru-560043.	804.00	3497.40
76	044	044	Kempaiiah S/o Late Munishamappa. Kalkere Village, Horamavu (P), K.R. Puram Hobli, Bangalore East Taluk, Bangalore - 560043.	1011.70 *(575.00)	2501.25




UTILIZATION CERTIFICATE LIST

Sl No	Folio No	Development Rights Certificate No.	Name and Address of the Land Owner of the land surrendered	Development rights issued for land / building area surrendered in Sq.mtrs	Utilization of Development Rights in Sq.mtrs
1	2	3	4	5	6
77	029	029	M/s Bhuruka Gases Limited. Plot No. 5A & 6, Doddanakundi Industrial Area, Mahadevapura Zone, Bangalore - 560048.	3751.08 *(712.00)	342.18
78	122	003533	V. Govindappa S/o Venkatappa. Sy No. 65/3 of Nallurhalli Village, K.R. Puram Hobli, Bangalore East Taluk, Bangalore.	307.50	429.77
79	029	029	M/s Bhuruka Gases Limited. Plot No. 5A & 6, Doddanakundi Industrial Area, Mahadevapura Zone, Bangalore - 560048.	3751.08 *(3039.08)	4388.12
80	025	025	Ravi Narayana Reddy, Ramamohan Reddy & Smt. Ahalya Krishna Reddy, Late Krishna Reddy & W/o Late Krishna Reddy. No. 478, Mahapadma, Krishna Temple Road, 1st Stage, Indiranagar, Bangalore - 38.	4298.36 *(1020.00)	1950.75
81	025	025	Ravi Narayana Reddy, Ramamohan Reddy & Smt. Ahalya Krishna Reddy, Late Krishna Reddy & W/o Late Krishna Reddy. No. 478, Mahapadma, Krishna Temple Road, 1st Stage, Indiranagar, Bangalore - 38.	4298.36 *(1434.36)	1918.31
82	025	025	Ravi Narayana Reddy, Ramamohan Reddy & Smt. Ahalya Krishna Reddy, Late Krishna Reddy & W/o Late Krishna Reddy. No. 478, Mahapadma, Krishna Temple Road, 1st Stage, Indiranagar, Bangalore - 38.	4298.36 *(1020.00)	1950.75
83	045	045	M/s Krishna E Campus Pvt Ltd., # 344, RMV 2nd Stage, 2nd Block, 1st Cross, Bangalore - 94.	1620.00	5265.00
84	032	032	Vandana Raghunath W/o D. Raghunath. 8/A, Classic Archids Meenakshi Sundareshwara Temple, Bannerghatta Road, Bangalore - 76	1320.50	3078.41
85	036	036	Arun Kumar S/o Ravi Kumar, # 16, Jakkur, 3rd B Cross, Bangalore North, (Addl) Bangalore - 560064	284.60	613.51
86	035	035	Arun Kumar S/o Ravi Kumar, # 16, Jakkur, 3rd B Cross, Bangalore North, (Addl) Bangalore - 560064	512.20	1104.16
87	031	031	Rekha Rao W/o Narasimha Rao, Ward No. 160, Residing at House # 30, Dhanush, 5th Cross, LIC Colony Jayanagar 3rd Block, Bangalore.	1304.20	1588.74
88	022	022	Anjinappa and Byrappa C No.15, Kalkere Village, K.R Puram Hobli, Bangalore East Taluk	2902.86	4951.69
89	050	050	M/s Vaswani Estates Developers Pvt Ltd., Vaswani Victoria No. 30, Victoria Road, Bengaluru - 560047.	72.00	104.71
90	051	051	M/s Vaswani Estates Developers Pvt Ltd., Vaswani Victoria No. 30, Victoria Road, Bengaluru - 560047.	304.00	442.13



UTILIZATION CERTIFICATE LIST

Sl No	Folio No	Development Rights Certificate No.	Name and Address of the Land Owner of the land surrendered	Development rights issued for land/ building area surrendered in Sq.mtrs	Utilization of Development Rights in Sq.mtrs
1	2	3	4	5	6
91	076	002395	D.V.Venkatesh @ D.V Venkateshappa S/o Late Chikkavenkata Swamy, Brunda Nilaya, Devasandra Village, K.R. Puram (P), Bangalore- 36	1783.92 *(898.03)	146.22
92	031	031	Rekha Rao W/o Narasimha Rao, Ward No. 160, Residing at House # 30, Dhanush, 5th Cross, LIC Colony Jayanagar 3rd Block, Bangalore.	1304.20 *(525.00)	881.21
93	040	040	Narayana Reddy S/o Late Venkatappa Reddy, Shanthappa Reddy S/o Late Venkatappa Reddy, # 38, Bilishivale, Opp Ferns Meadows, Shivaramakarantha Nagara (P), Bangalore - 560077.	496.00 *(320.00)	413.92
94	034	034	Kavitha W/o Nagaraj N, # E-223, Jakkur Road right side, Bangalore-560064	1031.40	1463.63
95	033	033	Kavitha W/o Nagaraj N, # E-223, Jakkur Road right side, Bangalore-560064	696.96 *(560.00)	793.90
96	017	017	M. Ravikumar S/o Muniyappa	1821.00 *(1091.00)	3068.35
97	042	042	M/s E.R. Computers Pvt Ltd., Reg Office at 11th K.M. Arakere, Bannerghatta road, Bangalore - 560076.	1136.72	3400.35
98	041	041	K.C. Ramprabhu S/o Late B.K. Chikkanarayanappa and 6 others, # 256, Kalkere Village, K.R. Puram (H), Horamavu (P), Bangalore East Taluk, Bangalore - 560043.	959.20	4814.29
99	046	046	K.V. Shivarama Murthy S/o Late K. Venkatappa # 342, 2nd CM Road, OMBR Layout, Chikkabanasawadi, Bengaluru - 560 043.	637.94	590.09
100	052	052	M/s Sunnigdale Developments. Vaswani Victoria No. 30, Victoria Road, Bengaluru - 560047.	152.00	284.08
101	053	053	M/s Sunnigdale Developments. Vaswani Victoria No. 30, Victoria Road, Bengaluru - 560047.	152.00	284.08
102	054	054	M/s Sunnigdale Developments. Vaswani Victoria No. 30, Victoria Road, Bengaluru - 560047.	152.00	284.08
103	055	055	M/s Sunnigdale Developments. Vaswani Victoria No. 30, Victoria Road, Bengaluru - 560047.	224.00	418.65
104	101	003016	Anup Kumar S/o Late Basireddy, Hoodi Village, K.R. Puram (H), Mahadevapura (P), Bangalore.	200.67	128.21
105	027	027	B. Somashekar Late Basavaiah # 393, Swabhimana, 2nd Cross, 3rd Main, Opp M.S. Ramaiah Hospital, 80 Feet road, Dollars Colony, Bangalore	430.70	873.02



UTILIZATION CERTIFICATE LIST

Sl No	Folio No	Development Rights Certificate No.	Name and Address of the Land Owner of the land surrendered	Development rights issued for land/ building area surrendered in Sq.mtrs	Utilization of Development Rights in Sq.mtrs
1	2	3	4	5	6
106	037	037	M/s R & D Constructions, No. 6 & 7, 3rd Cross, Abbaiah Reddy Layout, Kaggadasapura, Bangalore - 38. Represented by its partner (1) M. Nagaraja Reddy S/o Munireddy (2) G.M. Ramakrishna Reddy S/o G.M. Narasimha Reddy & (3)Latha M. Reddy W/o K.V. Mariyappa Reddy	995.80	3296.84
107	076	002395	D.V.Venkatesh @ D.V Venkateshappa S/o Late Chikkavenkata Swamy, Brunda Nilaya, Devasandra Village, K.R. Puram (P), Bangalore- 36	4614.10	09.91
108	076	002395	D.V.Venkatesh @ D.V Venkateshappa S/o Late Chikkavenkata Swamy, Brunda Nilaya, Devasandra Village, K.R. Puram (P), Bangalore- 36	4614.10	46.32
109	122	3534	Madhusudhan Murthy S/o Late Sonnappa, Kalkere Village, Horamavu (P), K.R.Puram (H), Bengaluru East Talu, Bengaluru.	3177.52	1888.18
110	114	3329	A.G. Prashanth S/o Gopal Rao. # 01, Kattigenahalli Village, Jala (H), Bengaluru North Taluk, Bengaluru - 64	38.65	24.78
111	124	3583	Ramakrishna S/o Muniyappa. # 36, Sampigehalli (V), Bengaluru North Taluk, Bengaluru.	89.21	46.92
112	106	3144	1. Bhopaji Parasmal S/oBheraramji. 2. Lal Chand Bhansali S/o Keshrimalji. # 814, 17th E Main, 5th Block, Rajajinagar, Bengaluru.	61.53	28.76
113	92	2787	K. Basavegowda S/o Late Krishnappa, Kothihosalli, Sahakara Nagar, Bengaluru.	124.32	61.70
114	44	44	Kempaiiah S/o Late Munishamappa. Kalkere Village, Horamavu (P), K.R. Puram Hobli, Bangalore East Taluk, Bangalore - 560043.	1011.70	575.57
115	128	3688	B.R. Shetty S/o Late Shambu Shetty. Opp, Commando Hospital, Ulsuru, Bangalore.	15420.68 *(944.80)	1189.17
116	47	47	Narasamma W/o Madhappa Sy No. 144, Medahalli Village, K.R. Puram Hobli, Bangalore East Taluk, Bangalore.	632.16	646.15
117	111	3269	C.R. Sujatha W/o Jagananth Reddy Khatha No. 16/16/74/1, Horamavu Village, K.R. Puram, Bengaluru East Taluk, Bengaluru.	483	979.4


See  

UTILIZATION CERTIFICATE LIST

Sl No	Folio No	Development Rights Certificate No.	Name and Address of the Land Owner of the land surrendered	Development rights issued for land/building area surrendered in Sq.mtrs	Utilization of Development Rights in Sq.mtrs
1	2	3	4	5	6
118	104	3076	Muni Anjinappa S/o Muni Nanjappa. Krishnappa S/o Muni Nanjappa Ramanna S/o Muni Nanjappa. Lakshman S/o Muni Nanjappa Aanand Kumar S/o Muni Nanjappa. Sampigehalli, Yelahanka North Taluk, Bengaluru.	2813.25	2593.66
119	116	3384	Munishamappa S/o Bikkalu Thimmappa. # 131, Kogilu Village, Bengaluru North Taluk, Bengaluru.	1310.98	821.17
Note:		* Extent of DRC/TDRC considered for Utilisation			






 ಟಿಡಿಆರ್ ಷೇರ್ಸ್ ಮುಖ್ಯಸ್ಥರು,
 ಬೆಂಗಳೂರು ಅಭಿವೃದ್ಧಿ ಪ್ರಾಧಿಕಾರ,
 ಬೆಂಗಳೂರು - 560 020